

MONA OFFSHORE WIND PROJECT

Change Request: Street Works and Access to Works Plan

Application Reference: EN010137

Document Reference: S_CR_6

Document Number: MOCNS-J3303-RPS-10414

1 November 2024

F01



Image of an offshore wind farm

Document status

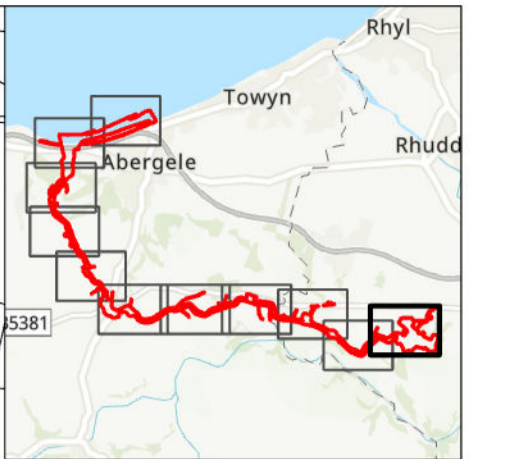
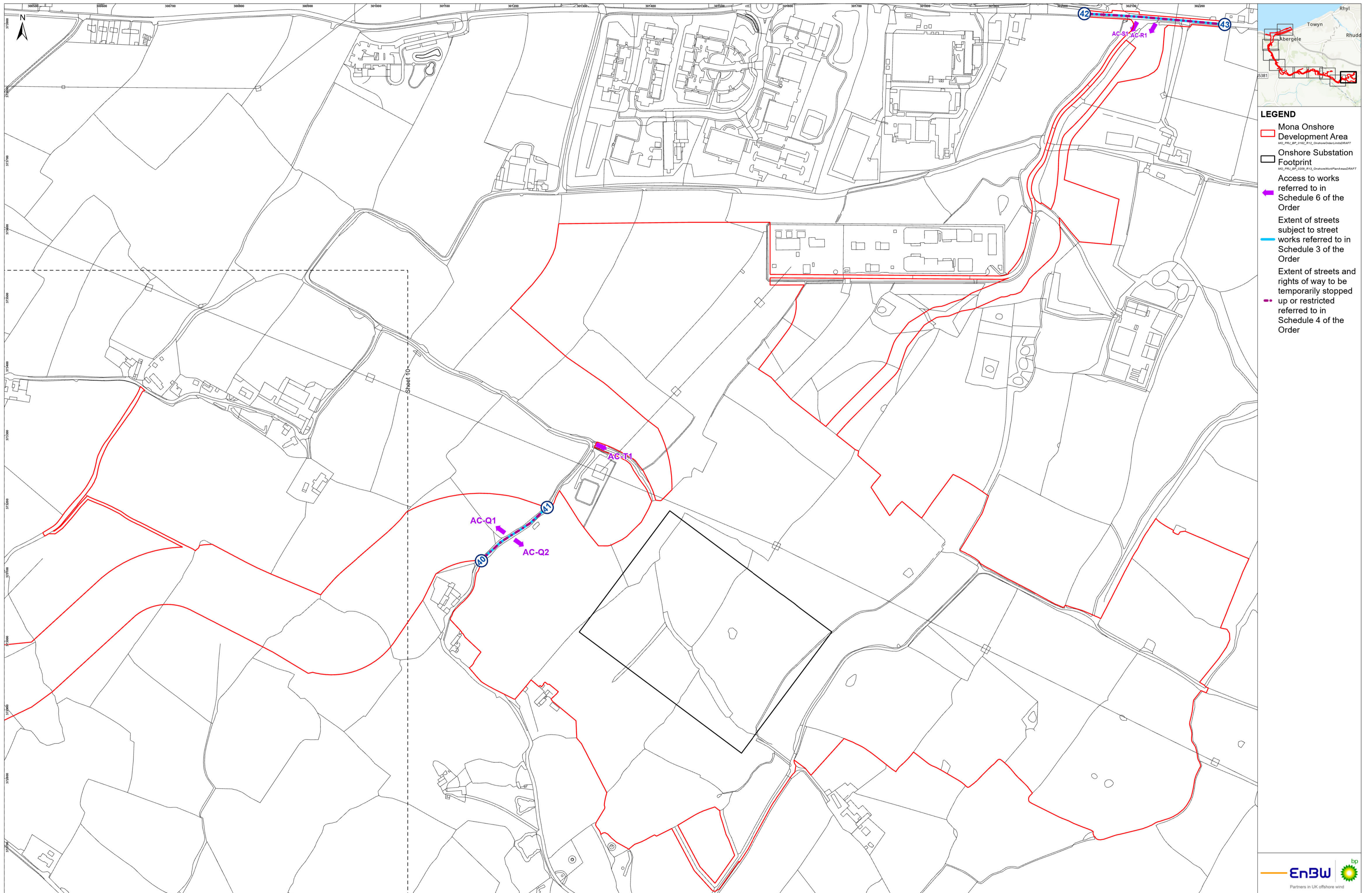
Version	Purpose of document	Authored by	Reviewed by	Approved by	Review date
F01	Change Request	RPS	Mona Offshore Wind Ltd	Mona Offshore Wind Ltd	1 Nov 2024

Prepared by:

RPS

Prepared for:

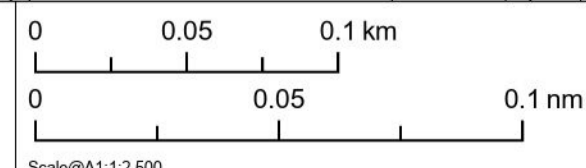
Mona Offshore Wind Ltd.



- LEGEND**
- Mona Onshore Development Area
MO_P1_B1_012_R12_OnshoreOrderDRAFT
 - Onshore Substation Footprint
MO_P1_B1_012_R12_OnshoreOrderDRAFT
 - ↔ Access to works referred to in Schedule 6 of the Order
 - ↔ Extent of streets subject to street works referred to in Schedule 3 of the Order
 - ↔ Extent of streets and rights of way to be temporarily stopped up or restricted referred to in Schedule 4 of the Order

Project Name:
MONA OFFSHORE WIND PROJECT

Drawing Title:
STREET WORKS AND ACCESS TO WORKS PLANS - SHEET 11



Geodetic Information:
Datum: OSGB 1936
Projection: British National Grid

APP Ref: 5(2)(k)
Doc Ref: B.15

Data Sources: BP, Ordnance Survey

Service Layer Credits: World Topographic Map: Esri UK, Esri, TomTom, Garmin, Foursquare, METNUSA, USGS

VER	DATE	DETAILS	BY	CHECK
10	01/11/2024	FINAL	RPS	-
-	-	-	-	-

Drawing Number:
12079-0708-12

